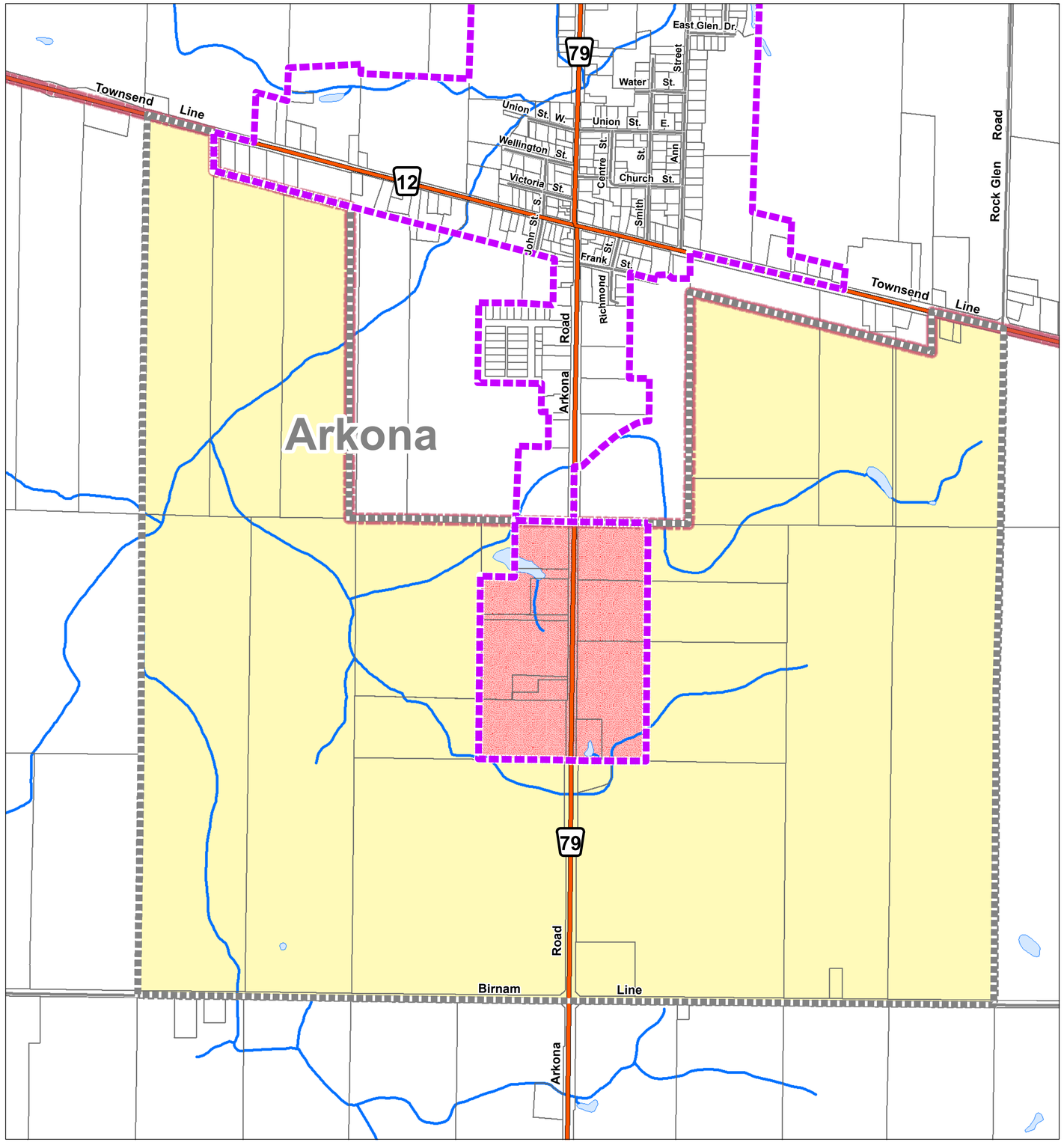

Township of Warwick
OFFICIAL PLAN
PART 3 to Schedule "A"
(Arkona)

LEGEND

- Assessment Parcels
- Rivers - Streams - Drainage
- Roads
- County Road
- Provincial Highway
- Railroad
- Waterbodies
- Township Boundary
- Schedule Inset Boundaries (Parts 1 to 3)

Official Plan - Designations

- Agriculture
- Mixed Commercial/Industrial
- Not Designated

Lambton County Official Plan - Designations

- Settlement Area Boundary

The settlement area boundary shown is derived from the County of Lambton Official Plan and does not form part of the Warwick Official Plan. It is provided as a visual aid for information purposes only.

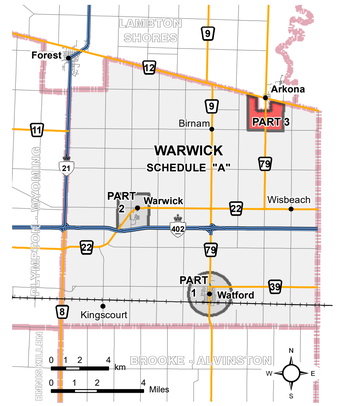

Reference

Disclaimer: These digital mapping products have been produced on the County of Lambton's Geographic Information System. Data provided herein is derived from sources with varying levels of accuracy and currency. This is not a survey product. The County of Lambton disclaims all responsibility for the accuracy or completeness of information contained herein. The County of Lambton assumes no responsibility for errors arising from use of these digital mapping products.

The Official Plan information contained herein is current as of the last recorded amendment noted under "Official Plan Amendments".

Cadastral database is current to December 2020.

Projection: UTM NAD 83 Zone 17

Consultant : NPG Planning Solutions, July 2021

COUNTY OF LAMBTON
Planning and Development Services, July 2021

www.lambtononline.ca

Area Estimator

Notes: Area Estimator generalized blocks (shown at left) are scaled to represent typical area measures.

Acre area measures can be converted to hectares (ha) by dividing by (2.471).

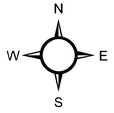

0 250 500 Meters

0 1,000 2,000 Feet

Township of Warwick
OFFICIAL PLAN
Part 3 to Schedule "A"
(Arkona)

to By-law No. 86 of 2021

Passed this 26 day of July ,2021

Jackie Rombouts, Mayor

Amanda Gubbels, CAO/Clerk

Official Plan Amendments