

Township of Warwick

OFFICIAL PLAN

PART 3 to Schedule "C"

Natural Heritage (Arkona)

LEGEND

- Assessment Parcels
- Rivers - Streams - Drainage
- Roads
- Provincial Highway
- Railroad
- Waterbodies
- Township Boundary
- Schedule Inset Boundaries (Parts 1 to 3)

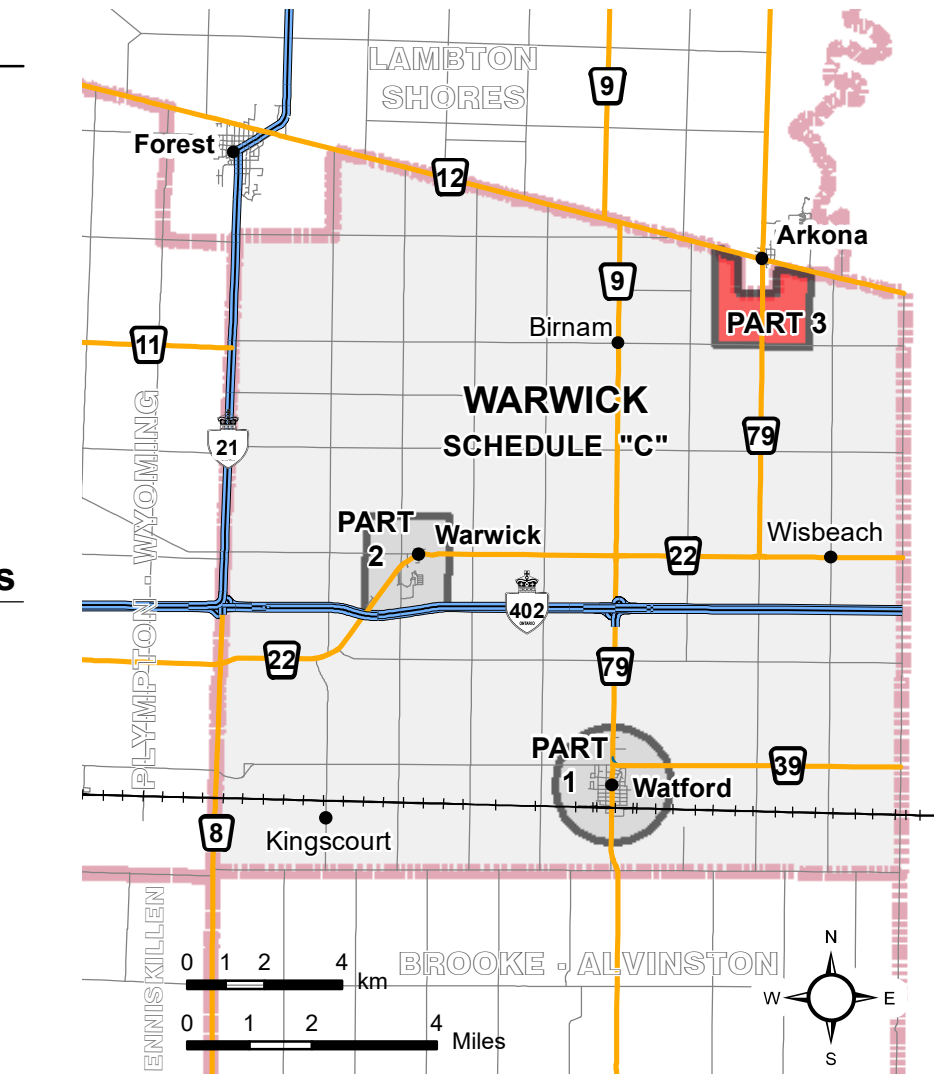
Lambton County Official Plan - Designations

Refer to "Chapter 8" and Map 2 - Natural Heritage System from the Lambton County Official Plan.

- 38** Feature Inventory Identifier (Generalized)
- Primary Corridor (Group "C" Feature)

Official Plan - Designations

- Significant Wetland
- Significant Woodland



Reference

Disclaimer: These digital mapping products have been produced on the County of Lambton's Geographic Information System. Data provided herein is derived from sources with varying levels of accuracy and currency. This is not a survey product. The County of Lambton disclaims all responsibility for the accuracy or completeness of information contained herein. The County of Lambton assumes no responsibility for errors arising from use of these digital mapping products.

The Official Plan information contained herein is current as of the last recorded amendment noted under "Official Plan Amendments".

Cadastral database is current to December 2020.

Projection: UTM NAD 83 Zone 17

Consultant: NPG Planning Solutions, July 2021

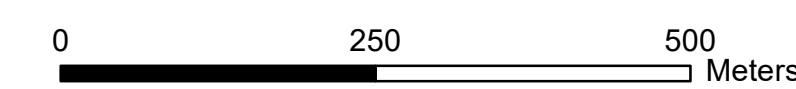
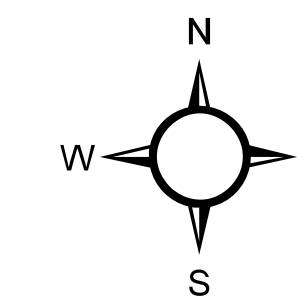
COUNTY OF LAMBTON
Planning and Development Services, July 2021

www.lambtononline.ca

Area Estimator

3 Acres	1.5 Acres
1.5 Acres	0.5 Acres

Notes: Area Estimator generalized blocks (shown at left) are scaled to represent typical area measures.
Acre area measures can be converted to hectares (ha) by dividing by (2.471).



Township of Warwick

OFFICIAL PLAN

Part 3 to Schedule "C"

Natural Heritage (Arkona)

to By-law No. 86 of 2021

Passed this 26 day of July, 2021

Jackie Rombouts, Mayor

Amanda Gubbels, CAO/Clerk

Official Plan Amendments

