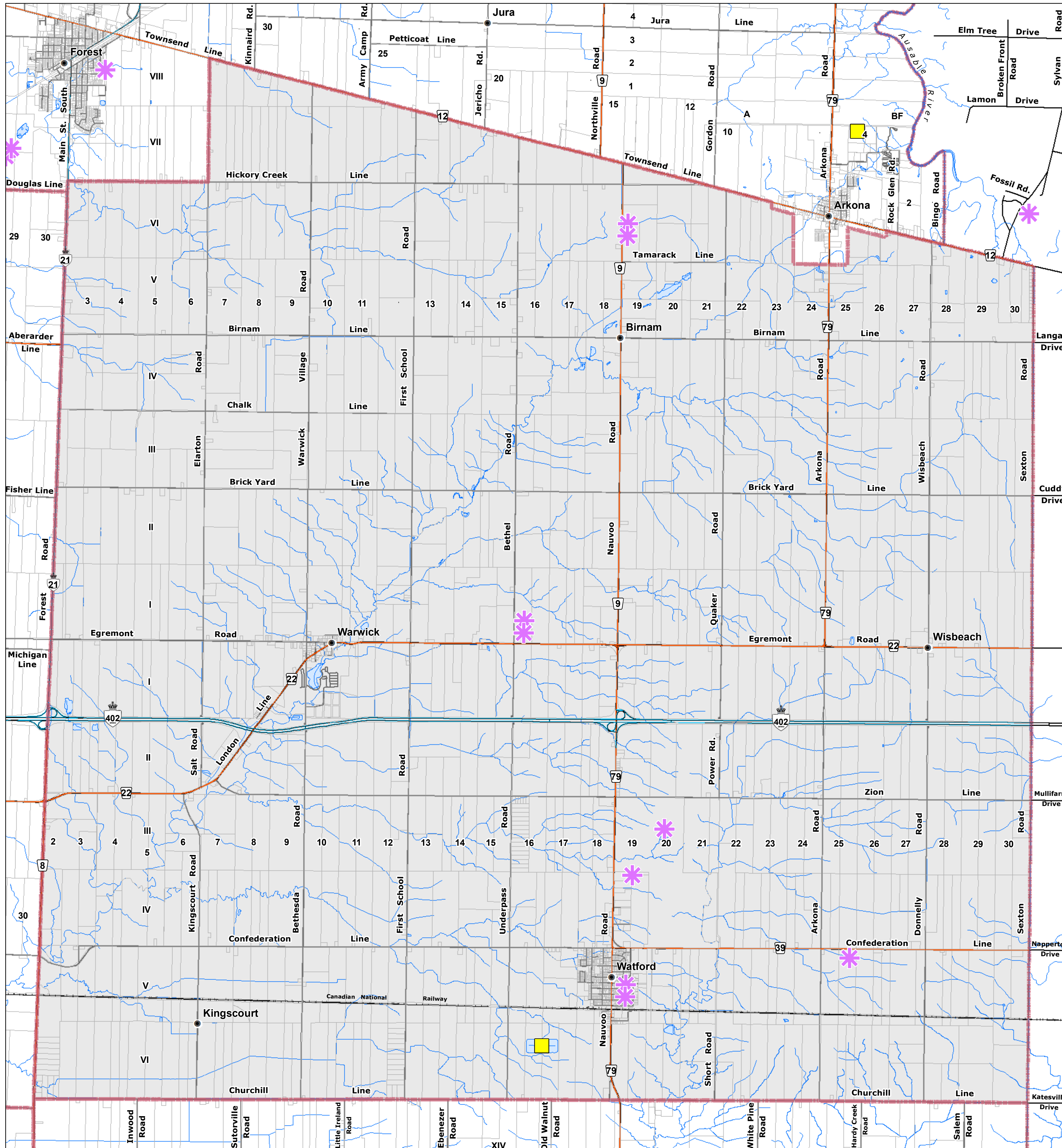


Township of Warwick

OFFICIAL PLAN

APPENDIX 1

Waste Disposal Sites



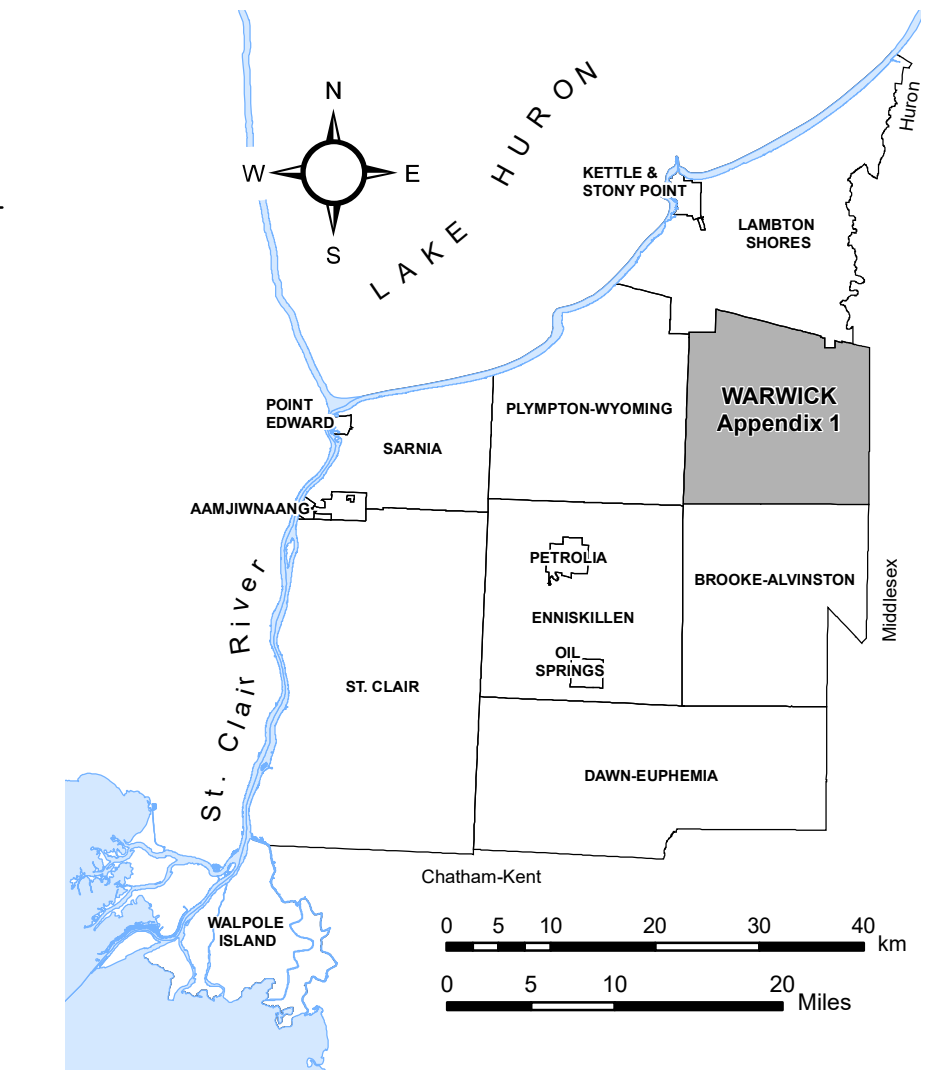
LEGEND

- Assessment Parcels
- Rivers - Streams - Drainage
- Roads
- Provincial Highway
- Railroad
- Waterbodies
- Township Boundary
- County Road

Thematic Legend

- Sewage Treatment Works
- Former Waste Disposal Site (Anderson Dataset: Lambton GWS 2004)

Data is drawn from the Lambton Groundwater Study December 2004. Project No. 03-2434
 Dillon Consulting Limited in Association with Golder Associates Ltd.
 Anderson Waste Sites - Map(s) 6.1, 6.2.



Reference

Disclaimer: These digital mapping products have been produced on the County of Lambton's Geographic Information System. Data provided herein is derived from sources with varying levels of accuracy and currency. This is not a survey product. The County of Lambton disclaims all responsibility for the accuracy or completeness of information contained herein. The County of Lambton assumes no responsibility for errors arising from use of these digital mapping products.

NOTE: This Appendix does not form part of this Plan and is provided for information purposes only.

Cadastral database is current to December 2020.

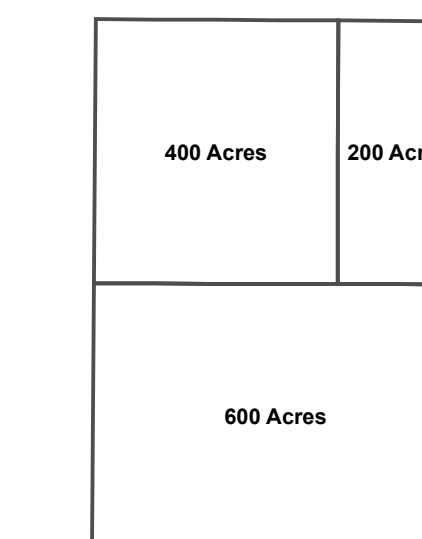
Projection: UTM NAD 83 Zone 17

Consultant: NPG Planning Solutions, July 2021

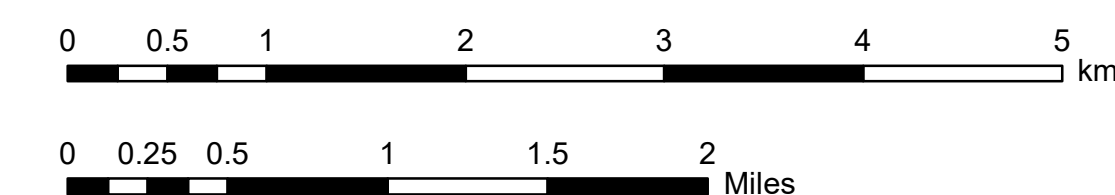
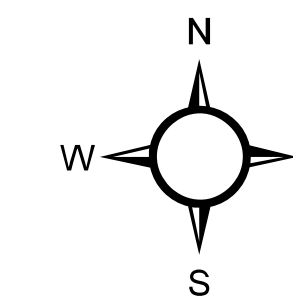
COUNTY OF LAMBTON
 Planning and Development Services, July 2021

www.lambtononline.ca

Area Estimator



Notes: Area Estimator generalized blocks (shown at left) are scaled to represent typical area measures.
 Acre area measures can be converted to hectares (ha) by dividing by (2.471).



Township of Warwick

OFFICIAL PLAN

APPENDIX 1

Waste Disposal Sites

to By-law No. 86 of 2021

Passed this 26 day of July, 2021

Jackie Rombouts, Mayor

Amanda Gubbels, CAO/Clerk

Appendix Amendments

